

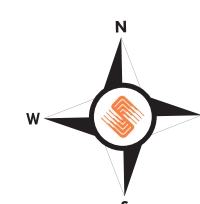


**HARVEST DESIGN MAP**

**MAYNARD**  
**MANAGEMENT UNIT 02 - OPERATING AREA 032**  
**YEAR 1 (2021) - YEARS 2-5 (2022 - 2025)**

Map Version: 1.00  
 Created for User: cliff.mclaughlin@mistik.com  
 File Format: pdf  
 Page Size: 34 x 50  
 Date: March 19, 2021  
 Time: 10:18 AM  
 Created with: Silvacom Maps Online  
 Map Projection: NAD\_1983\_UTM\_Zone\_12N  
 Map File: result\_img.pdf  
 COPYRIGHT © 2021 MISTIK MANAGEMENT LIMITED. ANY USE, DUPLICATION OR DISTRIBUTION WITHOUT PERMISSION IS PROHIBITED.  
 THIS MAP WAS DEVELOPED USING AVAILABLE INFORMATION AND MAY NOT ACCURATELY REPRESENT THE LOCATION, DEFINITION OR DISTRIBUTION OF LAND BASE FEATURES.

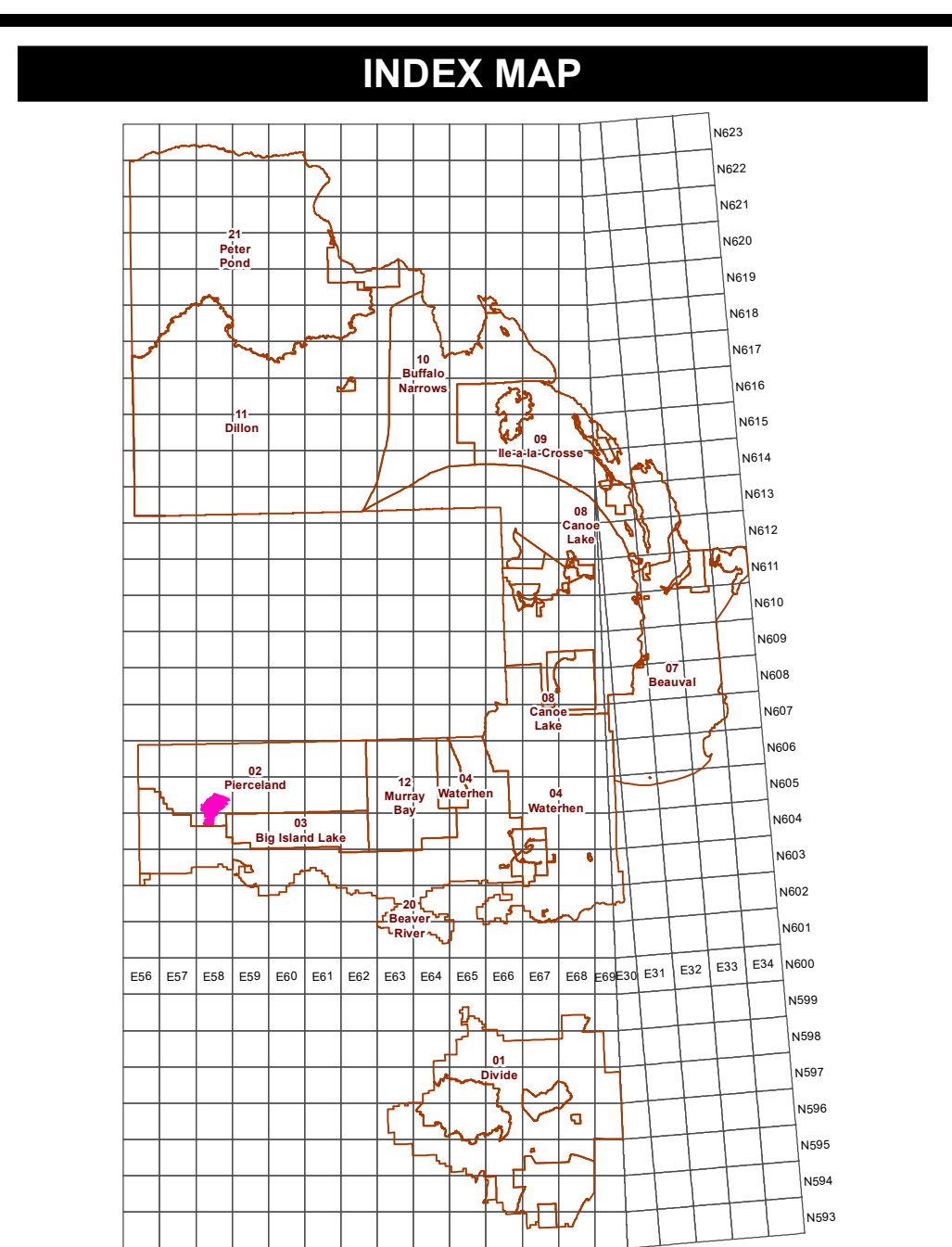
**SCALE: 1:15,000**

0 200 400 800 1,200  
 Metres

**PLANIMETRIC LEGEND**

<p><b>Symbol Reference</b></p> <ul style="list-style-type: none"> <li>Brushland</li> <li>Meadow</li> <li>Clear Rock</li> <li>Open Land</li> <li>Sand</li> <li>Scrub</li> <li>Clearing</li> <li>Treed Muskog</li> <li>Fen, Bog, Muskog</li> <li>Treed Rock</li> <li>Residential Site</li> <li>Mileage</li> </ul> <p><b>Boundaries</b></p> <ul style="list-style-type: none"> <li>FMA</li> <li>Exclusions</li> <li>District</li> <li>MUs</li> <li>Operating Areas</li> </ul> <p><b>UTM Lines</b></p> <ul style="list-style-type: none"> <li>10 Km</li> <li>1 Km</li> <li>100 m</li> </ul>	<p><b>Crossings / Road Closures / POI (Existing)</b></p> <ul style="list-style-type: none"> <li>Berm / Maintenance</li> <li>Gate / Maintenance</li> <li>Other / Maintenance</li> <li>Bridge / Maintenance</li> <li>Reclaimed Bridge</li> <li>Brushmat / Maintenance</li> <li>Reclaimed Brushmat</li> <li>Culvert / Maintenance</li> <li>Reclaimed Culvert</li> <li>Highway Approach / Maintenance</li> <li>Icebridge / Maintenance</li> <li>Reclaimed Icebridge</li> </ul> <p><b>Lakes / Streams</b></p> <ul style="list-style-type: none"> <li>Lake</li> <li>Flooded Lake</li> <li>Aquatic Regime</li> <li>River</li> <li>Perennial</li> <li>Intermittent</li> <li>Indefinite</li> </ul>	<p><b>Proposed Crossings / Road Closures / POI (Year 1)</b></p> <ul style="list-style-type: none"> <li>Berm / Maintenance</li> <li>Gate / Maintenance</li> <li>Other / Maintenance</li> <li>Bridge / Maintenance</li> <li>Brushmat / Maintenance</li> <li>Culvert / Maintenance</li> <li>Highway Approach / Maintenance</li> <li>Icebridge / Maintenance</li> </ul> <p><b>Proposed Crossings / Road Closures / POI (Years 2-5)</b></p> <ul style="list-style-type: none"> <li>Berm / Maintenance</li> <li>Gate / Maintenance</li> <li>Other / Maintenance</li> <li>Bridge / Maintenance</li> <li>Brushmat / Maintenance</li> <li>Culvert / Maintenance</li> <li>Highway Approach / Maintenance</li> <li>Icebridge / Maintenance</li> </ul> <p><b>Blocks</b></p> <ul style="list-style-type: none"> <li>Planned Block (Year 1)</li> <li>Planned Block (Year 2-5)</li> <li>Harvested Block</li> <li>Year 1 Blocks = Y1</li> <li>Years 2-5 Blocks = Y2-5</li> </ul>	<p><b>Roads and Trails (Existing)</b></p> <ul style="list-style-type: none"> <li>Paved Highway</li> <li>Gravel Highway</li> <li>Class 1 (FRR) Maintenance</li> <li>Class 2 (IBR) Maintenance</li> <li>Class 3 (Bush Road) Maintenance</li> <li>Class 4 (Bush Road) Maintenance</li> <li>Non-Mistik (public use) Maintenance</li> <li>Oil / Gas Road</li> <li>3rd Party Block Road</li> <li>Seismic Line</li> <li>Trail</li> <li>Pipeline</li> <li>Railway Line</li> <li>Transmission Line</li> </ul> <p><b>Stakeholder Commitment</b></p> <ul style="list-style-type: none"> <li>Stakeholder Commitment Point</li> <li>Stakeholder Commitment Line</li> <li>Stakeholder Commitment Polygon</li> </ul>	<p><b>Proposed Roads (Year 1)</b></p> <ul style="list-style-type: none"> <li>Class 1 (FRR)</li> <li>Class 2 (IBR)</li> <li>Class 3 (Bush Road)</li> <li>Class 4 (Bush Road)</li> </ul> <p><b>Road Reclaim Status</b></p> <ul style="list-style-type: none"> <li>Planted Road</li> <li>Completed Road Reclaim</li> <li>Planned Reclaim</li> <li>Planned Reclaim Future (Year 2 to 5)</li> </ul> <p><b>Proposed Roads (Years 2+)</b></p> <ul style="list-style-type: none"> <li>Class 1 (FRR)</li> <li>Class 2 (IBR)</li> <li>Class 3 (Bush Road)</li> <li>Class 4 (Bush Road)</li> </ul> <p><b>Proposed Research and Other Projects</b></p> <ul style="list-style-type: none"> <li></li> </ul>	<p><b>Merchantable Stands</b></p> <ul style="list-style-type: none"> <li>H 18+</li> <li>HS 18+</li> <li>SH 15+ mixed Pine dom</li> <li>S 15-17 Pine</li> <li>S 18+ other softwood</li> <li>SH 15+ mixed other softwood</li> <li>S 15-17 other softwood</li> </ul>
---	---	--	---	---	---



**FOREST LABEL REFERENCE**

Example SVI Call: 109 58-22-1A19w54 PS 192358  
 22-12-1010-11 195047  
 10-7-1010-11 195047  
 35-1040-11 195047  
 W 00-1-192358 01-1-195047

<p><b>Crown Closure</b></p> <p>Height: Average crown height, in metres, per layer</p> <p><b>Tree Species Composition</b></p> <p>Species Codes: 10-7-1010-11 195047</p> <p><b>Canopy Pattern</b></p> <p>Codes: 10-7-1010-11 195047</p> <p><b>Origin or Disturbance Year</b></p> <p>Codes: 10-7-1010-11 195047</p> <p><b>Moisture Regime</b></p> <p>Codes: 10-7-1010-11 195047</p> <p><b>Non-Vegetated Land</b></p> <p>Codes: 10-7-1010-11 195047</p>	<p><b>Shrub Species Composition</b></p> <p>Species Codes: 10-7-1010-11 195047</p> <p><b>Herb Species Composition</b></p> <p>Species Codes: 10-7-1010-11 195047</p> <p><b>Aquatic Vegetation Composition</b></p> <p>Species Codes: 10-7-1010-11 195047</p> <p><b>Disturbance Event</b></p> <p>Codes: 10-7-1010-11 195047</p>
---	---