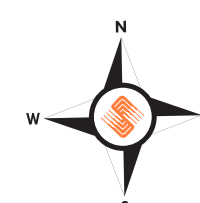
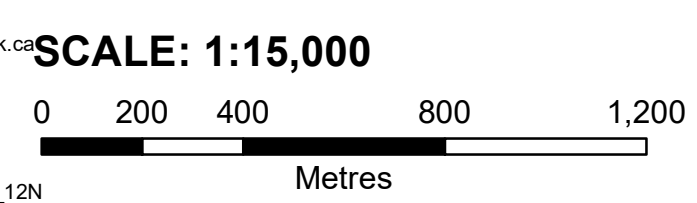


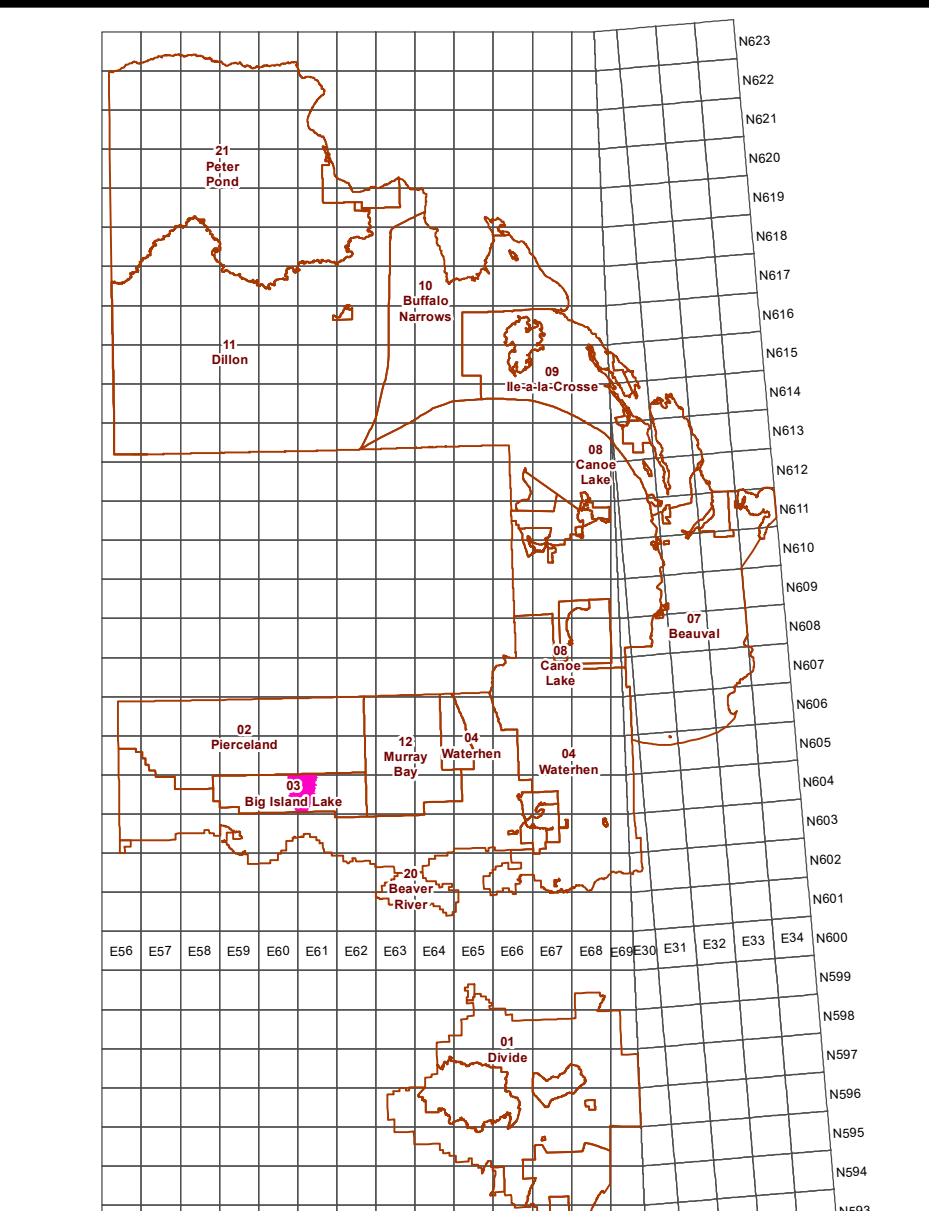
**HARVEST DESIGN MAP**  
**GOLD LAKE**  
**MANAGEMENT UNIT 03 - OPERATING AREA 004**  
**YEAR 1 (2021) - YEARS 2-5 (2022 - 2025)**



**PLANIMETRIC LEGEND**

<p><b>Symbol Reference</b></p> <ul style="list-style-type: none"> <li>Brushland</li> <li>Meadow</li> <li>Clear Rock</li> <li>Open Land</li> <li>Sand</li> <li>Scrub</li> <li>C. Clearing</li> <li>Treed Muskeg</li> <li>Fen, Bog, Muskeg</li> <li>Residential Site</li> <li>Mileage</li> </ul>	<p><b>Crossings / Road Closures / POI (Existing)</b></p> <ul style="list-style-type: none"> <li>Berm / Maintenance</li> <li>Gate / Maintenance</li> <li>Other / Maintenance</li> <li>Bridge / Maintenance</li> <li>Reclaimed Bridge</li> <li>Brushmat / Maintenance</li> <li>Reclaimed Brushmat</li> <li>Culvert / Maintenance</li> <li>Reclaimed Culvert</li> <li>Highway Approach / Maintenance</li> <li>Icebridge / Maintenance</li> <li>Reclaimed Icebridge</li> </ul>	<p><b>Proposed Crossings / Road Closures / POI (Year 1)</b></p> <ul style="list-style-type: none"> <li>Berm / Maintenance</li> <li>Gate / Maintenance</li> <li>Other / Maintenance</li> <li>Bridge / Maintenance</li> <li>Culvert / Maintenance</li> <li>Highway Approach / Maintenance</li> <li>Icebridge / Maintenance</li> </ul>	<p><b>Proposed Crossings / Road Closures / POI (Years 2-5)</b></p> <ul style="list-style-type: none"> <li>Berm / Maintenance</li> <li>Gate / Maintenance</li> <li>Other / Maintenance</li> <li>Bridge / Maintenance</li> <li>Brushmat / Maintenance</li> <li>Culvert / Maintenance</li> <li>Highway Approach / Maintenance</li> <li>Icebridge / Maintenance</li> </ul>	<p><b>Roads and Trails (Existing)</b></p> <ul style="list-style-type: none"> <li>Paved Highway</li> <li>Gravel Highway</li> <li>Class 1 (FRR) Maintenance</li> <li>Class 2 (IBR) Maintenance</li> <li>Class 3 (IBR) Maintenance</li> <li>Class 4 (IBR) Maintenance</li> <li>Non-Mistik (public use) Maintenance</li> <li>Oil / Gas Road</li> <li>3rd Party Block Road</li> <li>Trail</li> <li>Pipeline</li> <li>Railway Line</li> <li>Transmission Line</li> </ul>	<p><b>Proposed Roads (Year 1)</b></p> <ul style="list-style-type: none"> <li>Class 1 (FRR)</li> <li>Class 2 (IBR)</li> <li>Class 3 (IBR)</li> <li>Class 4 (IBR)</li> </ul>	<p><b>Proposed Roads (Years 2+)</b></p> <ul style="list-style-type: none"> <li>Class 1 (FRR)</li> <li>Class 2 (IBR)</li> <li>Class 3 (IBR)</li> <li>Class 4 (IBR)</li> </ul>	<p><b>Road Reclaim Status</b></p> <ul style="list-style-type: none"> <li>Planted Road</li> <li>Completed Road Reclaim</li> <li>Planned Reclaim</li> <li>Planned Reclaim Future (Year 2 to 5)</li> </ul>	<p><b>Proposed Research and Other Projects</b></p>	<p><b>Merchantable Stands</b></p> <ul style="list-style-type: none"> <li>H 18+</li> <li>HS 18+</li> <li>SH 15+ mixed Pine dom</li> <li>SH 15-17 Pine</li> <li>SH 18+ other softwood</li> <li>SH 15+ mixed other softwood</li> <li>SH 15-17 other softwood</li> </ul>	<p><b>Stakeholder Commitment</b></p> <ul style="list-style-type: none"> <li>Stakeholder Commitment Point</li> <li>Stakeholder Commitment Line</li> <li>Stakeholder Commitment Polygon</li> </ul>
--	--	---	--	--	--	--	---	--	--	--

**INDEX MAP**



**FOREST LABEL REFERENCE**

Example SVI Call: **109**

Species Codes: **58-22-1A19W54-P5-192518**

Species Codes: **22-12-1010-Y1-195004**

Species Codes: **10-2-1010-P3-195004**

Species Codes: **00-Y1-Y1**

Species Codes: **35-M4G3F1M**

Species Codes: **V-G0-1-19250-01-1-195004**

Code	Description	Code	Description
58-22-1A19W54-P5-192518	Year Layer 1	109	Stand Number
22-12-1010-Y1-195004	Year Layer 2	109	Stand Number
10-2-1010-P3-195004	Year Layer 3	109	Stand Number
00-Y1-Y1	Year Layer 4	109	Stand Number
35-M4G3F1M	Year Layer 5	109	Stand Number
V-G0-1-19250-01-1-195004	Year Layer 6	109	Stand Number

**Crown Closure**

Height: Average crown height, in metres, per layer

**Tree Species Composition**

Species Codes: (List of species codes)

**Canopy Pattern**

Codes: (List of canopy pattern codes)

**Origin or Disturbance Year**

Codes: (List of origin or disturbance year codes)

**Moisture Regime**

Codes: (List of moisture regime codes)

**Non-Vegetated Land**

Codes: (List of non-vegetated land codes)

**Shrub Species Composition**

Species Codes: (List of shrub species codes)

**Herb Species Composition**

Species Codes: (List of herb species codes)

**Aquatic Vegetation Composition**

Species Codes: (List of aquatic vegetation codes)