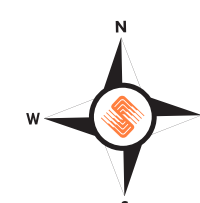
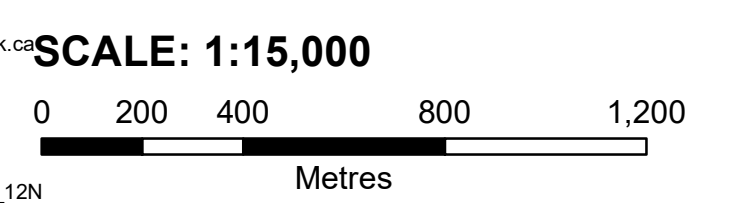


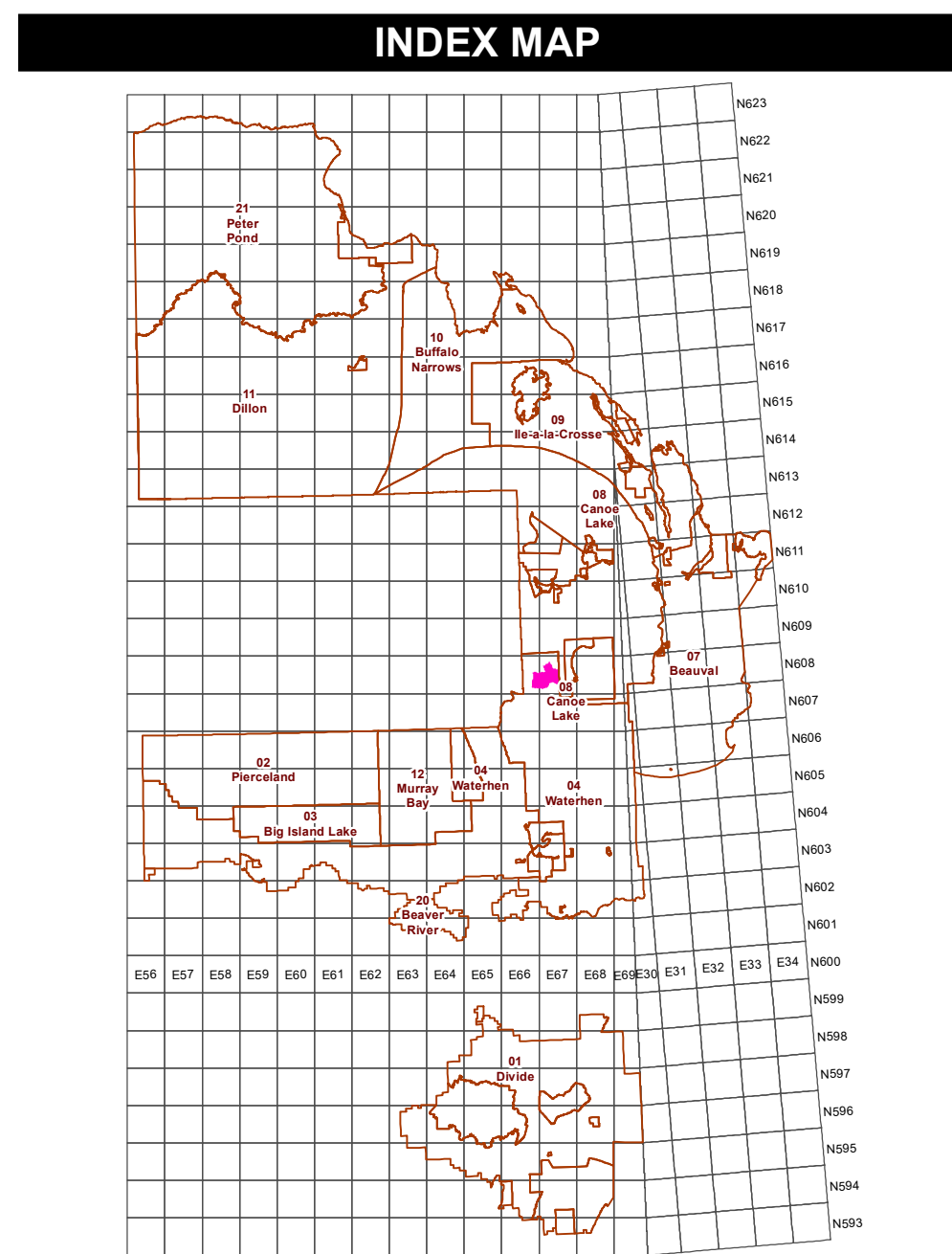
HARVEST DESIGN MAP
JUMBO NORTH
MANAGEMENT UNIT 04 - OPERATING AREA 017
YEAR 1 (2021) - YEARS 2-5 (2022 - 2025)

Map Version: 1.00
 Created for User: cliff.mclaughlin@mistik.com
 File Format: pdf
 Page Size: 34.9x35
 Date: December 15, 2020
 Time: 02:19 PM
 Created with: Silvacom Maps Online
 Map Projection: NAD_1983_UTM_Zone_12N
 Map File: result_map.pdf
 COPYRIGHT © 2020 MISTIK MANAGEMENT LIMITED. ANY USE, DUPLICATION OR DISTRIBUTION WITHOUT PERMISSION IS PROHIBITED.
 THIS MAP WAS DEVELOPED USING AVAILABLE INFORMATION AND MAY NOT ACCURATELY REPRESENT THE LOCATION, DEFINITION OR DISTRIBUTION OF LAND-BASE FEATURES.



PLANIMETRIC LEGEND

<p>Symbol Reference</p> <ul style="list-style-type: none"> Brushland Meadow Clear Rock Open Land Sand Scrub C. Clearing Treed Muskog Fen, Bog, Muskog Treed Rock Residential Site Mileage <p>Boundaries</p> <ul style="list-style-type: none"> FMA Exclusions District MUs Operating Areas <p>UTM Lines</p> <ul style="list-style-type: none"> 10 Km 1 Km 100 m 	<p>Crossings / Road Closures / POI (Existing)</p> <ul style="list-style-type: none"> Berm / Maintenance Gate / Maintenance Other / Maintenance Bridge / Maintenance Reclaimed Bridge Brushmat / Maintenance Reclaimed Brushmat Culvert / Maintenance Reclaimed Culvert Highway Approach / Maintenance Icebridge / Maintenance Reclaimed Icebridge <p>Lakes / Streams</p> <ul style="list-style-type: none"> Lake Flooded Lake Aquatic Regime River Perennial Intermittent Indefinite 	<p>Proposed Crossings / Road Closures / POI (Year 1)</p> <ul style="list-style-type: none"> Berm / Maintenance Gate / Maintenance Other / Maintenance Bridge / Maintenance Brushmat / Maintenance Culvert / Maintenance Highway Approach / Maintenance Icebridge / Maintenance <p>Proposed Crossings / Road Closures / POI (Years 2-5)</p> <ul style="list-style-type: none"> Berm / Maintenance Gate / Maintenance Other / Maintenance Bridge / Maintenance Brushmat / Maintenance Culvert / Maintenance Highway Approach / Maintenance Icebridge / Maintenance <p>Blocks</p> <ul style="list-style-type: none"> Planned Block (Year 1) Planned Block (Year 2-5) Harvested Block Year 1 Blocks = Y1 Years 2-5 Blocks = Y2-5 	<p>Roads and Trails (Existing)</p> <ul style="list-style-type: none"> Paved Highway Gravel Highway Class 1 (FRR) Maintenance Class 2 (IBR) Maintenance Class 3 (Bush Road) Maintenance Class 4 (Bush Road) Maintenance Non-Mistik (public use) Oil / Gas Road 3rd Party Block Road Maintenance Seismic Line Trail Pipeline Railway Line Transmission Line <p>Stakeholder Commitment</p> <ul style="list-style-type: none"> Stakeholder Commitment Point Stakeholder Commitment Line Stakeholder Commitment Polygon 	<p>Proposed Roads (Year 1)</p> <ul style="list-style-type: none"> Class 1 (FRR) Class 2 (IBR) Class 3 (Bush Road) Class 4 (Bush Road) <p>Road Reclaim Status</p> <ul style="list-style-type: none"> Planted Road Completed Road Reclaim Planned Reclaim Planned Reclaim Future (Year 1 and Older) Planned Reclaim Future (Year 2 to 5) <p>Merchantable Stands</p> <ul style="list-style-type: none"> H 18+ HS 18+ S 18+ Pine SH 15+ mixed Pine dom S 15-17 Pine S 18+ other softwood SH 15+ mixed other softwood S 15-17 other softwood 	<p>Proposed Roads (Years 2+)</p> <ul style="list-style-type: none"> Class 1 (FRR) Class 2 (IBR) Class 3 (Bush Road) Class 4 (Bush Road) <p>Proposed Research and Other Projects</p> <ul style="list-style-type: none"> Insect and Disease Management Areas
--	---	--	--	---	---



FOREST LABEL REFERENCE

Example SVI Call: 109
 88-22-1A9W54-PS-192518
 22-12-1010-Y1-19504
 10-2-1010-PS-19504
 50-Y1-19504
 35-19504-PS
 W-00-1-19504-01-19504

Crown Closure	Tree Species Composition	Shrub Species Composition
Height	Species Codes	Herb Species Composition
Origin or Disturbance Year	Moisture Regime	Aquatic Vegetation Composition
Non-Vegetated Land	Codes	Codes