

**OPERATING AREA MAP**


**HORSENECK EAST**

**MANAGEMENT UNIT 01 - OPERATING AREA 054**


**YEAR 1 (2024) - YEARS 2-5 (2025 - 2028)**


Map Version: 1.00  
 Created for User: cliff.mclaughan@mistik.com  
 File Format: pdf  
 Page Size: 34.5x55  
 Date: March 05, 2024  
 Time: 07:23PM  
 Created with: Silvacom Maps Online  
 Map Projection: NAD\_1983\_UTM\_Zone\_12N  
 Map File: result\_img.pdf  
 COPYRIGHT © 2024 MISTIK MANAGEMENT LIMITED. ANY USE, DUPLICATION OR DISTRIBUTION WITHOUT PERMISSION IS PROHIBITED.  
 THIS MAP WAS DEVELOPED USING AVAILABLE INFORMATION AND MAY NOT ACCURATELY REPRESENT THE LOCATION, DEFINITION OR DISTRIBUTION OF LAND BASE FEATURES.

**SCALE: 1:15,000**



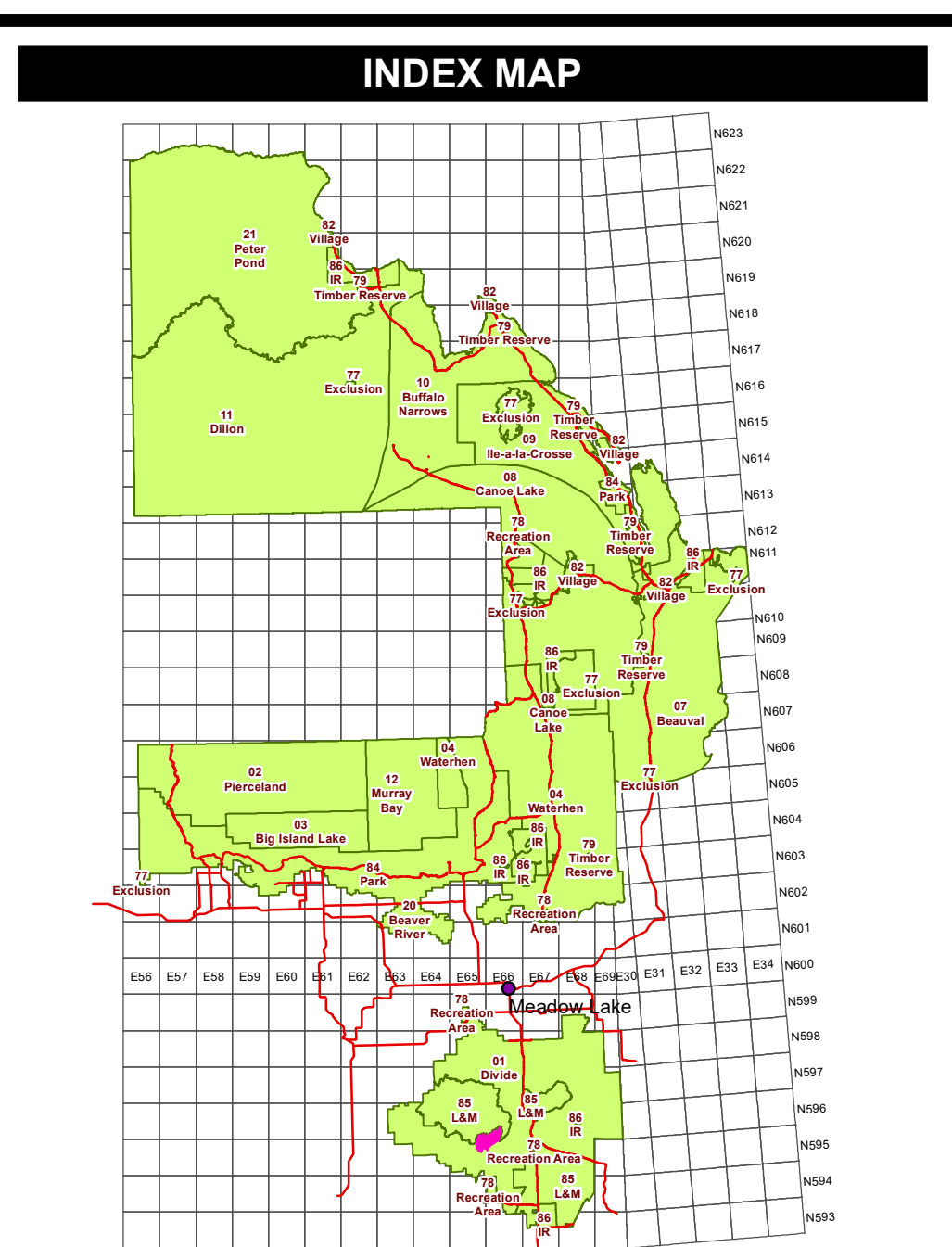
Metres





### PLANIMETRIC LEGEND

<p><b>Symbol Reference</b></p> <ul style="list-style-type: none"> <li>Brushland</li> <li>Meadow</li> <li>Clear Rock</li> <li>Open Land</li> <li>Sand</li> <li>Scrub</li> <li>C. Clearing</li> <li>Treed Muskog</li> <li>Fen, Bog, Muskog</li> <li>Treed Rock</li> <li>Residential Site</li> <li>Mileage</li> </ul> <p><b>Boundaries</b></p> <ul style="list-style-type: none"> <li>FMA</li> <li>Exclusions</li> <li>District</li> <li>MUs</li> <li>Operating Areas</li> </ul> <p><b>UTM Lines</b></p> <ul style="list-style-type: none"> <li>10 Km</li> <li>1 Km</li> <li>100 m</li> </ul>	<p><b>Crossings / Road Closures / POI (Existing)</b></p> <ul style="list-style-type: none"> <li>Berm / Maintenance</li> <li>Gate / Maintenance</li> <li>Other / Maintenance</li> <li>Bridge / Maintenance</li> <li>Reclaimed Bridge</li> <li>Brushmat / Maintenance</li> <li>Reclaimed Brushmat</li> <li>Culvert / Maintenance</li> <li>Reclaimed Culvert</li> <li>Highway Approach / Maintenance</li> <li>Icebridge / Maintenance</li> <li>Reclaimed Icebridge</li> </ul> <p><b>Lakes / Streams</b></p> <ul style="list-style-type: none"> <li>Lake</li> <li>Flooded Land</li> <li>Aquatic Regime</li> <li>River</li> <li>Perennial</li> <li>Intermittent</li> <li>Indefinite</li> </ul>	<p><b>Proposed Crossings / Road Closures / POI (Year 1)</b></p> <ul style="list-style-type: none"> <li>Berm / Maintenance</li> <li>Gate / Maintenance</li> <li>Other / Maintenance</li> <li>Bridge / Maintenance</li> <li>Brushmat / Maintenance</li> <li>Culvert / Maintenance</li> <li>Highway Approach / Maintenance</li> <li>Icebridge / Maintenance</li> </ul> <p><b>Proposed Crossings / Road Closures / POI (Years 2-5)</b></p> <ul style="list-style-type: none"> <li>Berm / Maintenance</li> <li>Gate / Maintenance</li> <li>Other / Maintenance</li> <li>Bridge / Maintenance</li> <li>Brushmat / Maintenance</li> <li>Culvert / Maintenance</li> <li>Highway Approach / Maintenance</li> <li>Icebridge / Maintenance</li> </ul> <p><b>Blocks</b></p> <ul style="list-style-type: none"> <li>Planned Block (Year 1)</li> <li>Planned Block (Year 2-5)</li> <li>Harvested Block</li> <li>Year 1 Blocks = Y1</li> <li>Years 2-5 Blocks = Y2-5</li> </ul>	<p><b>Roads and Trails (Existing)</b></p> <ul style="list-style-type: none"> <li>Paved Highway</li> <li>Gravel Highway</li> <li>Class 1 (FRR)</li> <li>Class 2 (IBR)</li> <li>Class 3 (Brush Road)</li> <li>Class 4 (Brush Road)</li> <li>Class 2 (IBR)</li> <li>Class 3 (Brush Road)</li> <li>Class 4 (Brush Road)</li> <li>Non-Mistik (public use)</li> <li>Oil / Gas Road</li> <li>3rd Party Block Road</li> <li>Seismic Line</li> <li>Trail</li> <li>Pipeline</li> <li>Railway Line</li> <li>Transmission Line</li> </ul> <p><b>Stakeholder Commitment</b></p> <ul style="list-style-type: none"> <li>Stakeholder Commitment Point</li> <li>Stakeholder Commitment Line</li> <li>Stakeholder Commitment Polygon</li> </ul>	<p><b>Proposed Roads (Year 1)</b></p> <ul style="list-style-type: none"> <li>Class 1 (FRR)</li> <li>Class 2 (IBR)</li> <li>Class 3 (Brush Road)</li> <li>Class 4 (Brush Road)</li> </ul> <p><b>Road Reclaim Status</b></p> <ul style="list-style-type: none"> <li>Planted Road</li> <li>Completed Road Reclaim</li> <li>Planned Reclaim</li> <li>Planned Reclaim Future (Year 2 to 5)</li> </ul> <p><b>Proposed Research and Other Projects</b></p> <ul style="list-style-type: none"> <li></li> </ul>	<p><b>Proposed Roads (Years 2+)</b></p> <ul style="list-style-type: none"> <li>Class 1 (FRR)</li> <li>Class 2 (IBR)</li> <li>Class 3 (Brush Road)</li> <li>Class 4 (Brush Road)</li> </ul> <p><b>Merchtable Stands</b></p> <ul style="list-style-type: none"> <li>H 18+</li> <li>HS 18+</li> <li>SH 15+ mixed Pine dom</li> <li>S 15-17 Pine</li> <li>S 18+ other softwood</li> <li>SH 15+ mixed other softwood</li> <li>S 15-17 other softwood</li> </ul> <p><b>Insect and Disease Management Areas</b></p> <ul style="list-style-type: none"> <li></li> </ul>
--	---	--	--	--	---



### FOREST LABEL REFERENCE

Example SVL Call: **109**

<p><b>Crown Closure</b></p> <p>Height: Average crown height, in metres, per layer</p> <p><b>Tree Species Composition</b></p> <p>General Code: Species Percent (by 10% bins)</p> <p>Species Codes:</p> <p><b>Canopy Pattern</b></p> <p>Codes:</p> <p><b>Origin or Disturbance Year</b></p> <p>1971-1979: 10% of stands in the forest have been dropped</p> <p>1980-1989: Average year of drop, and 2000 as 0% source</p> <p>20: "Other" - Areas for the forest year forest source</p> <p><b>Moisture Regime</b></p> <p>Codes:</p> <p><b>Non-Vegetated Land</b></p> <p>Codes:</p>	<p><b>Shrub Species Composition</b></p> <p>General Code: Species Percent (by 10% bins)</p> <p>Species Codes:</p> <p><b>Herb Species Composition</b></p> <p>General Code: Species Percent (by 10% bins)</p> <p>Species Codes:</p> <p><b>Aquatic Vegetation Composition</b></p> <p>General Code: Species Percent (by 10% bins)</p> <p>Species Codes:</p> <p><b>Disturbance Events</b></p> <p>Codes:</p> <p><b>Fire</b></p> <p>Codes:</p> <p><b>Blowdown</b></p> <p>Codes:</p> <p><b>Other</b></p> <p>Codes:</p>	<p><b>Stand Number</b></p> <p>Year Layer 1</p> <p>Year Layer 2</p> <p>Year Layer 3</p> <p>Year Layer 4</p> <p>Year Layer 5</p> <p>Year Layer 6</p> <p>Year Layer 7</p> <p>Year Layer 8</p> <p>Year Layer 9</p> <p>Year Layer 10</p> <p>Year Layer 11</p> <p>Year Layer 12</p> <p>Year Layer 13</p> <p>Year Layer 14</p> <p>Year Layer 15</p> <p>Year Layer 16</p> <p>Year Layer 17</p> <p>Year Layer 18</p> <p>Year Layer 19</p> <p>Year Layer 20</p> <p>Year Layer 21</p> <p>Year Layer 22</p> <p>Year Layer 23</p> <p>Year Layer 24</p> <p>Year Layer 25</p> <p>Year Layer 26</p> <p>Year Layer 27</p> <p>Year Layer 28</p> <p>Year Layer 29</p> <p>Year Layer 30</p> <p>Year Layer 31</p> <p>Year Layer 32</p> <p>Year Layer 33</p> <p>Year Layer 34</p> <p>Year Layer 35</p> <p>Year Layer 36</p> <p>Year Layer 37</p> <p>Year Layer 38</p> <p>Year Layer 39</p> <p>Year Layer 40</p> <p>Year Layer 41</p> <p>Year Layer 42</p> <p>Year Layer 43</p> <p>Year Layer 44</p> <p>Year Layer 45</p> <p>Year Layer 46</p> <p>Year Layer 47</p> <p>Year Layer 48</p> <p>Year Layer 49</p> <p>Year Layer 50</p>
---	---	---