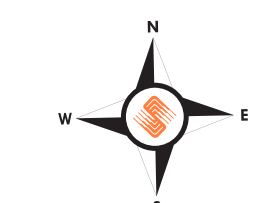
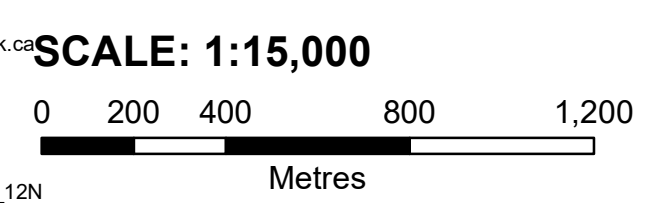


### OPERATING AREA MAP

#### MUSKEG ISLAND LAKE MANAGEMENT UNIT 02 - OPERATING AREA 023

#### YEAR 1 (2024) - YEARS 2-5 (2025 - 2028)

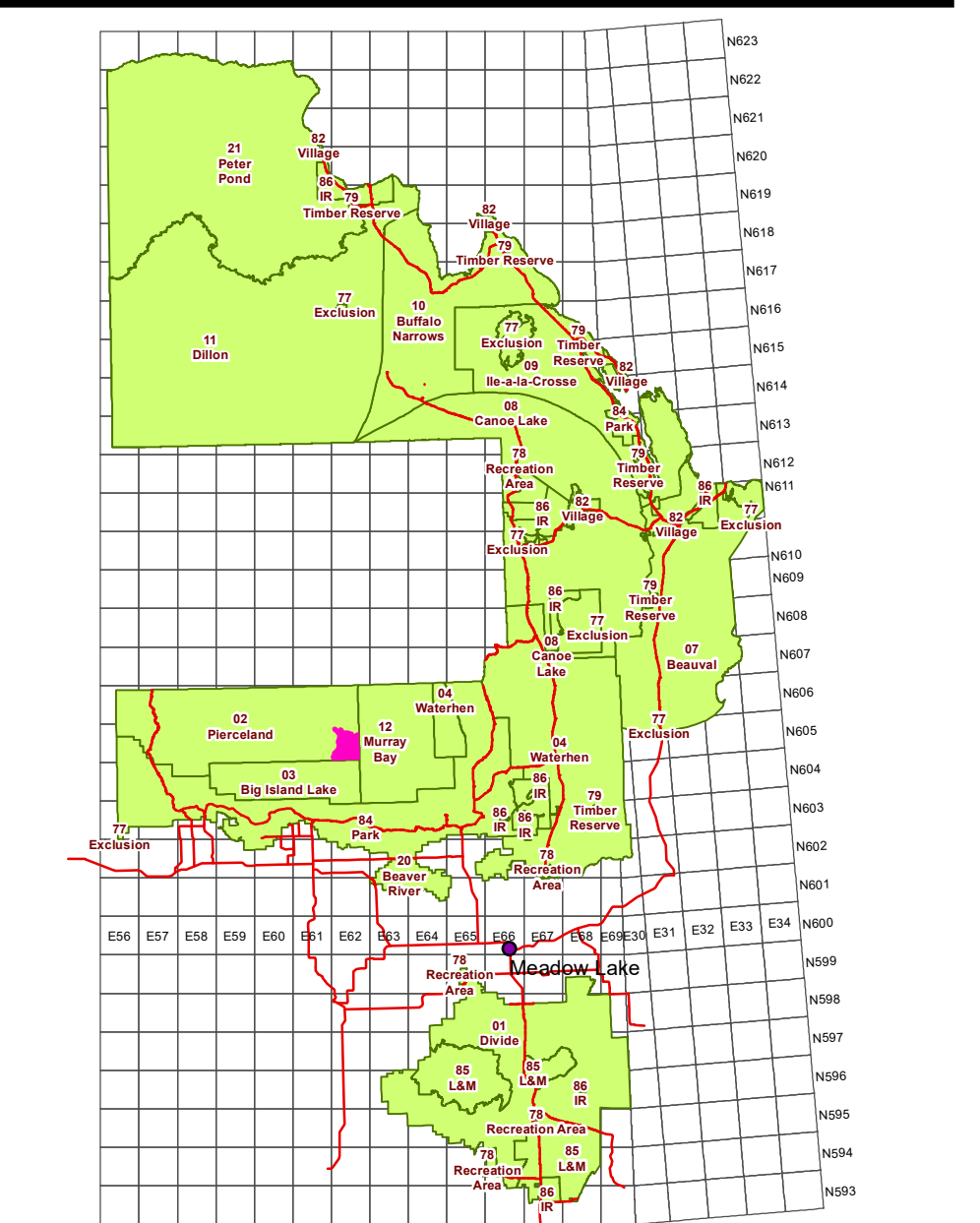
Map Version: 1.00  
 Created for User: cliff.mclaughan@mistik.com  
 File Format: pdf  
 Page Size: 34.9x55.5  
 Date: March 05, 2024  
 Time: 01:14:36  
 Created with: Silvacom Maps Online  
 Map Projection: NAD\_1983\_UTM\_Zone\_12N  
 Map File: result\_map.pdf  
 COPYRIGHT © 2024 MISTIK MANAGEMENT LIMITED. ANY USE, DUPLICATION OR DISTRIBUTION WITHOUT PERMISSION IS PROHIBITED.  
 THIS MAP WAS DEVELOPED USING AVAILABLE INFORMATION AND MAY NOT ACCURATELY REPRESENT THE LOCATION, DEFINITION OR DISTRIBUTION OF LAND BASE FEATURES.



#### PLANIMETRIC LEGEND

<b>Symbol Reference</b> Brushland Meadow Clear Rock Open Land Sand Scrub Clearing Treed Muskog Fen, Bog, Muskog Treed Rock Residential Site Mileage	<b>Crossings / Road Closures / POI (Existing)</b> Gate / Maintenance Other / Maintenance Bridge / Maintenance Reclaimed Bridge Brushmat / Maintenance Reclaimed Brushmat Culvert / Maintenance Reclaimed Culvert Highway Approach / Maintenance Icebridge / Maintenance Reclaimed Icebridge	<b>Proposed Crossings / Road Closures / POI (Year 1)</b> Gate / Maintenance Other / Maintenance Bridge / Maintenance Brushmat / Maintenance Culvert / Maintenance Highway Approach / Maintenance Icebridge / Maintenance Reclaimed Icebridge	<b>Roads and Trails (Existing)</b> Paved Highway Gravel Highway Class 1 (FRR) Class 2 (IBR) Class 3 (IBR) Class 4 (IBR) Class 3 (Brush Road) Class 4 (Brush Road) Non-Mistik (public use) Oil / Gas Road Seismic Line Trail Pipeline Railway Line Transmission Line	<b>Proposed Roads (Year 1)</b> Class 1 (FRR) Class 2 (IBR) Class 3 (Brush Road) Class 4 (Brush Road)	<b>Proposed Roads (Years 2+)</b> Class 1 (FRR) Class 2 (IBR) Class 3 (Brush Road) Class 4 (Brush Road)	<b>Road Reclaim Status</b> Planned Road Reclaim (Year 1 and Older) Planned Reclaim Future (Year 2 to 5)	<b>Proposed Research and Other Projects</b> Insect and Disease Management Areas	<b>Merchantable Stands</b> H 18+ HS 18+ S 18+ Pine SH 15+ mixed Pine dom S 15-17 Pine S 18+ other softwood SH 15+ mixed other softwood S 15-17 other softwood
---	--	--	--	--	--	---	--	---

#### INDEX MAP



#### FOREST LABEL REFERENCE

<b>Example SVI Call:</b> 109 22-12-14PwS4-P5-1925H 10-2-10P10-P3-1950H 35-M4G/3P W-CO-1-1975a-G1-1980a	<b>Crown Closure</b> Height Tree Species Composition Species Codes Canopy Pattern Origin or Disturbance Year Moisture Regime Non-Vegetated Land	<b>Shrub Species Composition</b> Species Codes <b>Herb Species Composition</b> Species Codes <b>Aquatic Vegetation Composition</b> Species Codes
---	--	---