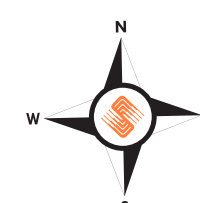
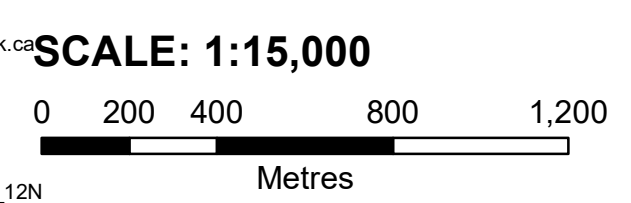


OPERATING AREA MAP
MAYNARD
MANAGEMENT UNIT 02 - OPERATING AREA 032
YEAR 1 (2024) - YEARS 2-5 (2025 - 2028)

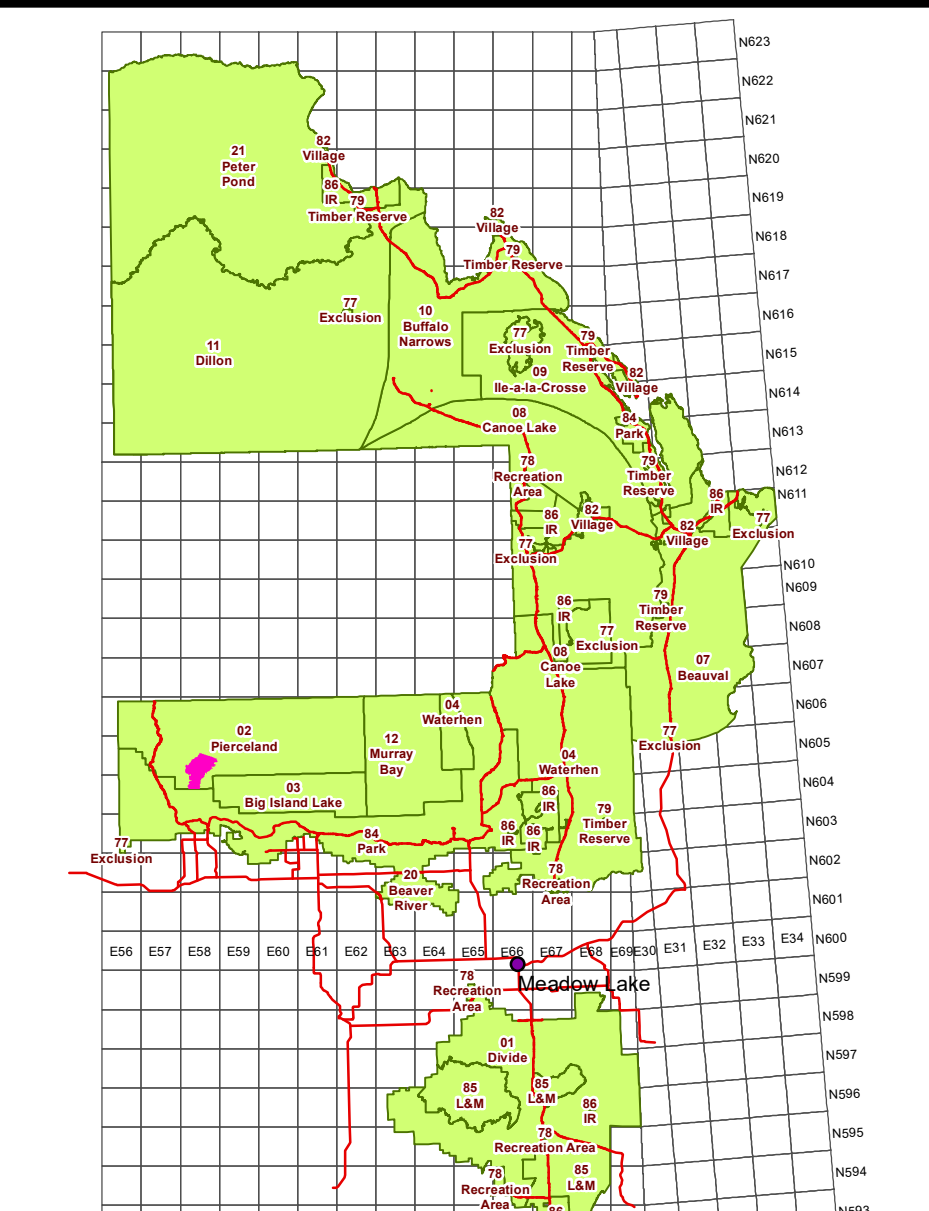
Map Version: 1.00
 Created for User: cliff.mclaughlin@mistik.com
 File Format: pdf
 Page Size: 34.5x53.5
 Date: March 01, 2024
 Time: 03:54PM
 Created with: Silvacom Maps Online
 Map Projection: NAD_1983_UTM_Zone_12N
 Map File: result_map.pdf
 COPYRIGHT © 2024 MISTIK MANAGEMENT LIMITED. ANY USE, DUPLICATION OR DISTRIBUTION WITHOUT PERMISSION IS PROHIBITED.
 THIS MAP WAS DEVELOPED USING AVAILABLE INFORMATION AND MAY NOT ACCURATELY REPRESENT THE LOCATION, DEFINITION OR DISTRIBUTION OF LAND BASE FEATURES.



PLANIMETRIC LEGEND

<p>Symbol Reference</p> <ul style="list-style-type: none"> Brushland Meadow Clear Rock Open Land Sand SB Scrub C. Clearing Treed Muskog Fen, Bog, Muskog Treed Rock Residential Site Mileage 	<p>Crossings / Road Closures / POI (Existing)</p> <ul style="list-style-type: none"> Berm / Maintenance Gate / Maintenance Other / Maintenance Bridge / Maintenance Reclaimed Bridge Reclaimed Brushmat Reclaimed Brushmat Culvert / Maintenance Reclaimed Culvert Highway Approach / Maintenance Icebridge / Maintenance Reclaimed Icebridge 	<p>Proposed Crossings / Road Closures / POI (Year 1)</p> <ul style="list-style-type: none"> Berm / Maintenance Gate / Maintenance Other / Maintenance Bridge / Maintenance Brushmat / Maintenance Culvert / Maintenance Highway Approach / Maintenance Icebridge / Maintenance 	<p>Roads and Trails (Existing)</p> <ul style="list-style-type: none"> Paved Highway Gravel Highway Class 1 (FRR) Maintenance Class 2 (IBR) Maintenance Class 3 (Brush Road) Maintenance Class 4 (Brush Road) Maintenance Non-Mistik (public use) Maintenance Oil / Gas Road Maintenance 3rd Party Block Road Maintenance Seismic Line Trail Pipeline Railway Line Transmission Line 	<p>Proposed Roads (Year 1)</p> <ul style="list-style-type: none"> Class 1 (FRR) Class 2 (IBR) Class 3 (Brush Road) Class 4 (Brush Road) 	<p>Proposed Roads (Years 2+)</p> <ul style="list-style-type: none"> Class 1 (FRR) Class 2 (IBR) Class 3 (Brush Road) Class 4 (Brush Road) 	<p>Road Reclaim Status</p> <ul style="list-style-type: none"> Planted Road Completed Road Reclaim (Year 1 and Older) Planned Reclaim Planned Reclaim Future (Year 2 to 5) 	<p>Proposed Research and Other Projects</p> <ul style="list-style-type: none"> Proposed Research and Other Projects 	<p>Merchantable Stands</p> <ul style="list-style-type: none"> H 18+ HS 18+ SH 15+ mixed Pine dom S 15-17 Pine S 18+ other softwood SH 15+ mixed other softwood S 15-17 other softwood 	<p>Blocks</p> <ul style="list-style-type: none"> Planned Block (Year 1) Planned Block (Year 2-5) Harvested Block <p>Year 1 Blocks = Y1 Years 2-5 Blocks = Y2-5</p>	<p>Stakeholder Commitment</p> <ul style="list-style-type: none"> Stakeholder Commitment Point Stakeholder Commitment Line Stakeholder Commitment Polygon 	<p>Insect and Disease Management Areas</p> <ul style="list-style-type: none"> Insect and Disease Management Areas
---	--	---	--	--	--	--	---	---	---	--	---

INDEX MAP



FOREST LABEL REFERENCE

Example SVFI Call: 109

58-22-149W54-PS-1925H
 22-12-10S10-Y1-1950H
 10-2-10S10-PS-1950H
 50 Yields
 35.5M4G/3PM
 W-CO-1-1975a-S-1-1950H

Crown Closure	Species Code	Species Reference (to SVFI)	Stand Number
Height	Species Code	Species Reference (to SVFI)	Stand Number
Tree Species Composition	Species Code	Species Reference (to SVFI)	Stand Number
Canopy Pattern	Species Code	Species Reference (to SVFI)	Stand Number
Origin or Disturbance Year	Species Code	Species Reference (to SVFI)	Stand Number
Moisture Regime	Species Code	Species Reference (to SVFI)	Stand Number
Non-Vegetated Land	Species Code	Species Reference (to SVFI)	Stand Number