


OPERATING AREA MAP

**YAMAHA LAKE
MANAGEMENT UNIT 03 - OPERATING AREA 005**

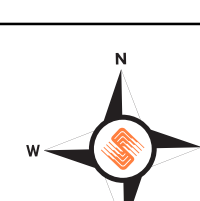
YEAR 1 (2024) - YEARS 2-5 (2025 - 2028)


Map Version: 1.00
Created for User: cliff.mclaughlin@mistik.com
File Format: pdf
Page Size: 34.5x50.5
Date: March 01, 2024
Time: 03:48PM
Created with: Silvacom Maps Online
Map Projection: NAD_1983_UTM_Zone_12N
Map File: result_map.pdf

SCALE: 1:15,000



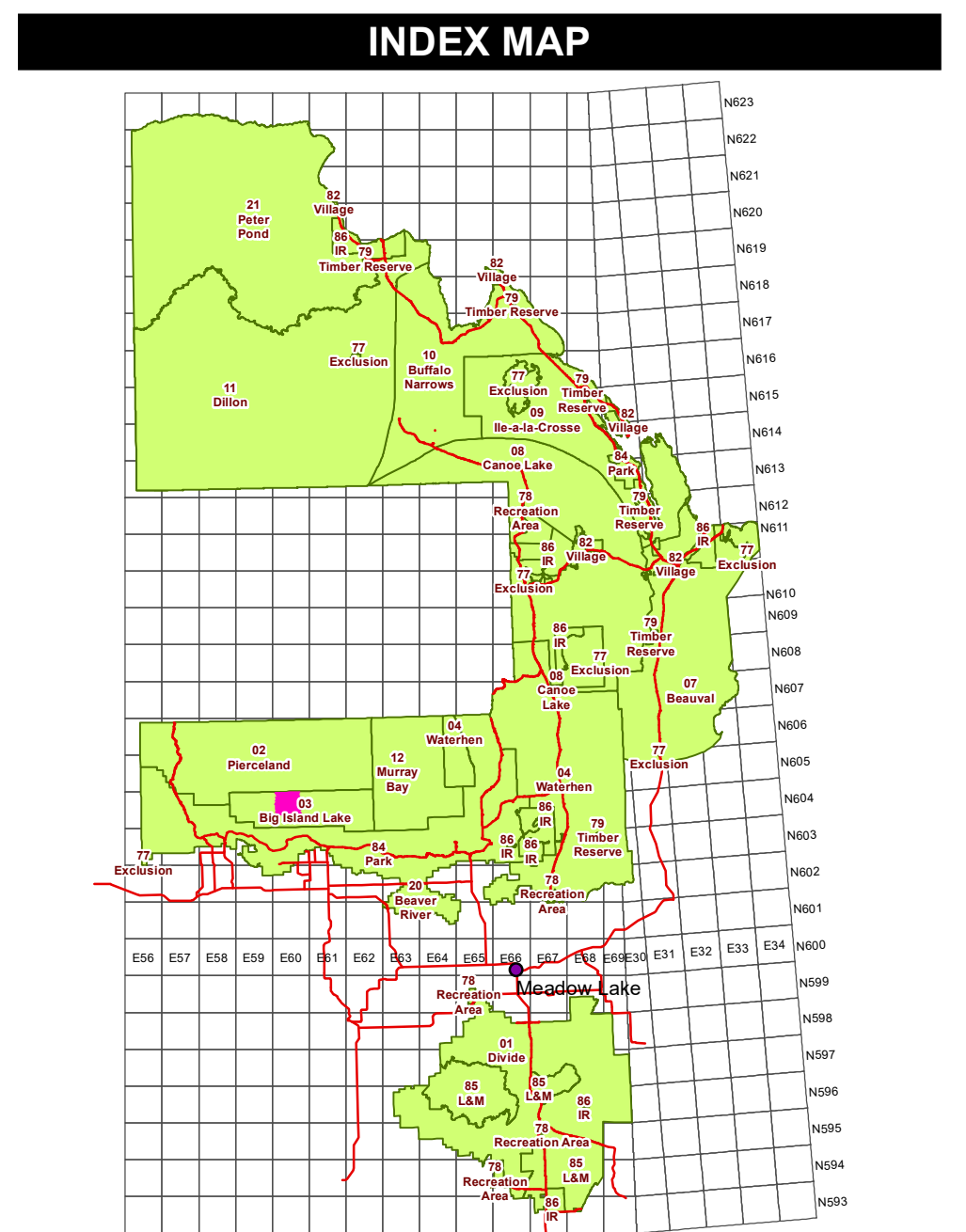
Metres





PLANIMETRIC LEGEND

<p>Symbol Reference</p> <ul style="list-style-type: none"> Brushland Meadow Clear Rock Open Land Sand Scrub C. Clearing Treed Muskeg Fen, Bog, Muskeg Treed Rock Residential Site Mileage <p>Boundaries</p> <ul style="list-style-type: none"> FMA Exclusions District MUs Operating Areas <p>UTM Lines</p> <ul style="list-style-type: none"> 10 Km 1 Km 100 m 	<p>Crossings / Road Closures / POI (Existing)</p> <ul style="list-style-type: none"> Berm / Maintenance Gate / Maintenance Other / Maintenance Bridge / Maintenance Reclaimed Bridge Brushmat / Maintenance Reclaimed Brushmat Culvert / Maintenance Reclaimed Culvert Highway Approach / Maintenance Icebridge / Maintenance Reclaimed Icebridge <p>Lakes / Streams</p> <ul style="list-style-type: none"> Lake Flooded Lake Aquatic Regime River Perennial Intermittent Indefinite 	<p>Proposed Crossings / Road Closures / POI (Years 2-5)</p> <ul style="list-style-type: none"> Berm / Maintenance Gate / Maintenance Other / Maintenance Bridge / Maintenance Brushmat / Maintenance Culvert / Maintenance Highway Approach / Maintenance Icebridge / Maintenance <p>Blocks</p> <ul style="list-style-type: none"> Planned Block (Year 1) Planned Block (Year 2-5) Harvested Block Year 1 Blocks = Y1 Years 2-5 Blocks = Y2-5 	<p>Roads and Trails (Existing)</p> <ul style="list-style-type: none"> Paved Highway Gravel Highway Class 1 (FRR) Maintenance Class 2 (IBR) Maintenance Class 3 (Bush Road) Maintenance Class 4 (Bush Road) Maintenance Non-Mistik (public use) Maintenance Oil / Gas Road Maintenance 3rd Party Block Road Maintenance Seismic Line Trail Pipeline Railway Line Transmission Line <p>Stakeholder Commitment</p> <ul style="list-style-type: none"> Stakeholder Commitment Point Stakeholder Commitment Line Stakeholder Commitment Polygon 	<p>Proposed Roads (Year 1)</p> <ul style="list-style-type: none"> Class 1 (FRR) Class 2 (IBR) Class 3 (Bush Road) Class 4 (Bush Road) <p>Road Reclaim Status</p> <ul style="list-style-type: none"> Planted Road Completed Road Reclaim Planned Reclaim Planned Reclaim Future (Year 2 to 5) <p>Proposed Roads (Years 2+)</p> <ul style="list-style-type: none"> Class 1 (FRR) Class 2 (IBR) Class 3 (Bush Road) Class 4 (Bush Road) <p>Proposed Research and Other Projects</p> <ul style="list-style-type: none"> 	<p>Merchantable Stands</p> <ul style="list-style-type: none"> H 18+ HS 18+ S 18+ Pine SH 15+ mixed Pine dom S 15-17 Pine S 18+ other softwood SH 15+ mixed other softwood S 15-17 other softwood
--	---	--	---	---	---



FOREST LABEL REFERENCE

Example SVI Call: 109 58-22-1A5W54-PS-192358

Crown Closure	Species Code	Stand Number
Height	Species Code	Year Layer 1
Tree Species Composition	Species Code	Year Layer 2
Canopy Pattern	Species Code	Year Layer 3
Origin or Disturbance Year	Species Code	Year Layer 4
Moisture Regime	Species Code	Year Layer 5
Non-Vegetated Land	Species Code	Year Layer 6