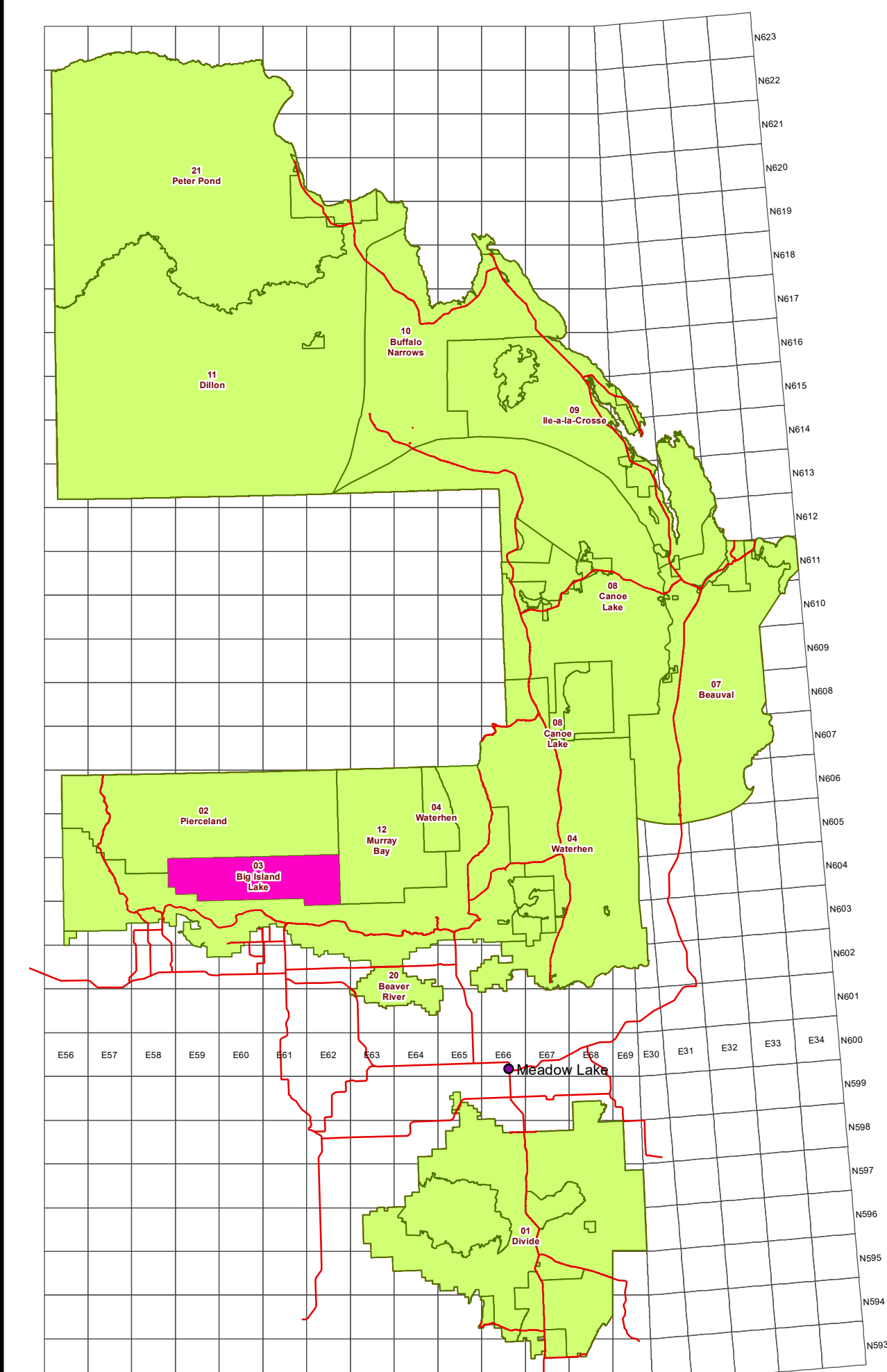


OPERATING PLAN - MANAGEMENT UNIT MAP






03 - BIG ISLAND LAKE
YEAR 1 (2025) - YEARS 2-5 (2026-2029)

INDEX MAP









PLANIMETRIC LEGEND

Existing Roads

-  Paved Highway
-  Gravel Highway
-  Class 1 (FRR)
-  Class 2 (IBR)
-  Class 3 (Bush Road)



Wate

-  Lake / River
-  River
-  Perennial
-  Intermittent
-  Indefinite
-  Flooded Land

Proposed Roads (Year 1)

- — — Class 1 (FRR)
- - - - Class 2 (IBR)
- ==== Class 3 (Bush Road)




Boundaries

-
-  TSA
 FMA Exclusion
 Operating Area
 Wildfire

Proposed Roads (Years 2-5)

- — — Class 1 (FRR)
- - - - - Class 2 (IBR)
- ==== Class 3 (Bush Road)

Blocks

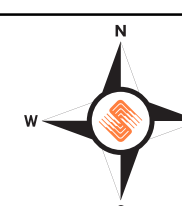
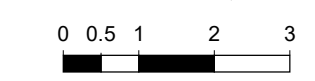
-  Harvest
 Year 1
 Years 2-5
 Year 1 Blocks = Y1
 Years 2-5 Blocks = Y2-5

Tactical Plan Events

-  Tactical Plan Events

Map Version: 1.00
Created for User: cliff.mclauchlan@mistik.ca
File Format: pdf
Page Size: 35x34.5
Date: April 11, 2025
Time: 09:50AM
Created with: Silvacom Maps Online
Map Projection: NAD_1983_UTM_Zone_12N
Map File: result_map.pdf

SCALE: 1:100,000



THIS MAP WAS DEVELOPED USING AVAILABLE INFORMATION AND MAY NOT ACCURATELY REPRESENT THE LOCATION, DEFINITION OR DISTRIBUTION OF LAND BASE FEATURES.

